


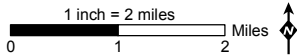


Attachment B.4: TL682 Map Overview

CNF Revised Plan of Development

- Wood-to-Steel Replacement
- Connected Actions Shown with Dashed Line
- United States Forest Service
- Bureau of Land Management
- Bureau of Indian Affairs
- California Department of Parks and Recreation
- Map Extent
- State Highway
- Stream
- Lake




 1 inch = 2 miles


Z:\Projects\SDGE_CNF_ESRP\IXDs\IPOD\Revised_POD_April_2013\Detailed_Route_Maps\Transmission\TL682_Map_Overview.mxd 4/18/2013

Source: SDG&E, 2012; USFS, 2012; CPAD 1.7, 2011 GreenInfo Network